



# CITY OF JACKSONVILLE MORTGAGE RELIEF PROGRAM (MRP)



**SCAN ME!**

The City of Jacksonville is the proud recipient of funding to assist with mortgage relief. This funding is now available to assist individuals and families who have been affected by COVID-19, with their **mortgage** payments. Households that currently earn 80% or below the local area median income who face a COVID-19 hardship and cannot make mortgage payments are encouraged to apply.

The program will provide up to six months of delinquent mortgage payments or \$7,500.00, **whichever is less**. Payments will be made payable to the mortgage company. Individuals requesting assistance must be the owner and occupant of the property. They will be required to provide proof

of delinquency, as well as a copy of a W-9 from their lender. Obtaining these documents will be the responsibility of the applicant and are a **mandatory requirement** for processing their application.

Grants will be awarded on a first come, first served basis to applicants who meet the eligibility requirements. **Those interested in participating in the program must create a MyJax account at [myjax.custhelp.com](https://myjax.custhelp.com).**

Applicants must submit a completed application and all required documentation through their MyJax account.

	Household Size 1	Household Size 2	Household Size 3	Household Size 4	Household Size 5	Household Size 6	Household Size 7	Household Size 8
80% AMI	\$41,900	\$47,900	\$53,900	\$59,850	\$64,650	\$69,450	\$74,250	\$79,050



**Visit [tinyurl.com/MRPdocuments](https://tinyurl.com/MRPdocuments) for a list of required documents.**

June 2022

**Council District 10  
Council Member Priestly Jackson**

**Department of Public Works  
Projects/Activities**

**Current-Active Projects**

- **Engineering**
  - ***Roadway Improvements***
    - 5<sup>th</sup> Street Bridge Replacement (West of Edgewood, next to JEA Lift Station) – This project is currently on hold pending FDOT determination of whether they may take over design and construction of the project leaving the city to cost share a percentage. Final plans and specifications are expected to be completed in Spring 2023 should they pass on the job. Funding for construction is scheduled in FY22/23. We will know by the end of July if the FDOT will take the job and the amount of the funding can be reduced based on the new cost share amount.
    - Ricker Rd (3-lane section Morse Ave to Old Middleburg Rd) – Progress drawings (line and grade) have been submitted for City review and the original drainage design is still being evaluated. Consultant still expect to submit 60% plans by the end of September.
    - Wills Branch Dredge – dredging Wills Branch between Old Middleburg Road to 2,200 feet east of Lane Avenue. The bid from a single responder was opened on June 1, 2022. The bid amount was nearly twice the estimate for the project and exceeded the budget including the SLFRF Grant. Recommendation whether to award the project is being considered along with other issues such as re-advertisement for a non-hurricane season construction.
    - US 1 Utility Corridor Improvements Phase 2 – Processing a design services contract to prepare bid documents for the construction of the final section water main from just north of Gilcrest Road to just south of Trout River Blvd.

- Commonwealth Ave / Pickettville Rd Intersection – Intersection improvement project to upgrade the entire intersection and install a right turn lane from wb. commonwealth to nb. Pickettville. Project will acquire some right of way in the nw and sw quadrants. Consultant designer is currently developing preliminary plans.
  - Firestone Rd / Wheat Rd Intersection Improvements – Install traffic signal, pedestrian crossings, and drainage improvements on intersecting approaches. Justification: This intersection was identified in the Bicycle Pedestrian Master Plan as needing pedestrian crossing enhancements. During evaluation it was determined that signal warrants are met and a full signal with pedestrian crossings would be safer and more efficient. Piping of approx. 100' of ditch and overhead utility conflicts contribute to the higher cost estimate. Consultant designer is currently developing preliminary plans.
- ***Septic Tank Phase Out – Biltmore***
- Estimated Completion Date: Summer 2022
  - Phase 1 – all ROW construction complete including paving. Household hook-ups complete.
  - Phase 2 – Sewer and water construction in ROW complete. Household hook-ups 90% complete.
  - Phase 3 – Sewer and water construction complete in ROW. No household hookups started yet.
  - Updates can be located at [www.jea.com/biltmore/](http://www.jea.com/biltmore/)

- **2021-186-E Legislation**

- Soutel Drive & New Kings Road Intersection Improvements (Dual Left Turn Lanes (Westbound & Southbound), widen Northeast Leg, Improve Signal & adjust Drainage System) – Design NTP issued 4/11. Preparing 30% Plans.
- Drainage System Rehabilitation

Projects North of I-10:

- 6810 Old Kings Rd. @ Dixie St. (property flooding) – Remove and replace the existing cross drain under Old Kings Road at Dixie Street, and several inlets down Dixie Street, add new cross drain pipes at Zora street and Cora court, and outlet into the established wetland towards the west. This project will be combined with the Zora St (DSR) - Capital Improvement Project. Design and plan development is currently being completed.
- 5170 Cain Lane & Able St. Ph. I (property flooding) – To resolve the drainage issue on Cain Lane and Able Lane, Engineering is working with the City's RWSM to clear away some vegetation at the outlet adjacent to Doolittle Road. Once complete, Engineering will evaluate the existing storm pipe system, and develop a project to further clean and repair the existing pipe system upstream on Cain and Able Lane. RWSM is currently on site performing site clearing with their equipment.

Projects South of I-10:

- none
- **FY 21/22** Funding (October '21)
- Drainage System Rehabilitation

Projects North of I-10:

- 5170 Cain Lane & Able St. Ph. II (property flooding)
- 6542 Zora Street Drainage (property flooding) – See above Old Kings at Dixie for scope of work.

- 500 Ellis Road (Culvert System replacement) – The 90% Plans were submitted by the Consultant on April 1. The City provided comments on April 18. The Consultant is now working towards the Final Plans.
- 7517 Old Kings Road (Ditch Lining – eliminate erosion) – We received the additional geotech report and are now moving forward with the plan set for these repairs.
- 2800 West Side Blvd (drainage system repair) – Scope/fee to be prepared by consultant.
- 2918 Davell Road (property flooding) – Scope/fee to be prepared by consultant.

Projects South of I-10:

- 3710 Frye Avenue West (Outfall Improvements – eliminate adverse impacts to adjacent private property) – In house design. Preparing 30% Plans.
- Harlow Blvd./Mother Hubbard Dr. S. (Ditch bank restoration) – We received the additional geotech report and are now moving forward with the plan set for these repairs.
- Sibbald Sidewalk Extension (Archery to Trout River Blvd.) – Design is on schedule.
- **FY 22/23 Funding (October '22) FUTURE**
  - Sidewalk Repairs (20 Locations)
  - Upper Cedar River Drainage Improvements Phase I (Channel Lining west of Lane Ave. – I-10 to Ramona Blvd.)

- **Traffic Engineering**

- ***Pavement Markings***

Clyde Dr	Lem Turner Rd	Addison Rd – Will be striped in FY23
Dayton Rd	Lane Ave	Delray Ave – Completed
Norfolk Blvd	Clyde Dr	Rochdale Dr – Will be striped FY22

- **Right of Way & Stormwater**

- ***Micro-Surfacing \*All to be completed before 9/30/22***

- Ahmad Dr N (from Cleveland Rd to Ahmad Dr W)
    - Ahmad Dr W (from 45<sup>th</sup> St W to Ahmad Dr N)
    - Bristol Av (from Dead End to Culpeper Av)
    - Carroll Dr (from Francis Rd to Cleveland Rd)
    - Colville St (from Dead End to Bulls Bay Hy)
    - Corvair Av (from Falcon St to Rambler Rd)
    - Culpeper Av (from Portsmouth Av to Roanoke Bv)
    - Evanston Rd (from Norfolk Bv to Clyde Dr)
    - Falcon St (from Ricker Rd to Hillman Dr)
    - Francis Rd (from Carroll Dr to Cleveland Rd)
    - Fredericksburg Av (from Waynesboro Av to Yeoman Dr)
    - Jacques Dr (from Fouraker Rd to Lourdes Dr W)
    - Katanga Dr N (from Katanga Dr E to Cleveland Rd)
    - Katanga Dr E (from Katanga Dr S to Katanga Dr N)
    - Katanga Dr S (from Katanga Dr E to Cleveland Rd)
    - Rambler Rd (from Ricker Rd to Temptest St)
    - Suffolk Av (from Waynesboro Av to Norfolk Bv)
    - Suray Av (from Waynesboro Av to Culpeper Av)

- ***Resurfacing***

- Pritchard Rd (from Old Kings Rd to Pritchard Rd Exit I-295 WB N RP)

- **Public Buildings**

- Fire Station #18 (3504 N Myrtle Ave) – IAQ Mold Remediation and A/C modification. - **Completed**
  - Legends Center (ADA Project) – work started 2/22/22. **Exterior ADA work has been completed.**

- Legends Center – HVAC major repair in progress.
- Legends Center – Generator repair in progress.

- **Mowing & Landscape**

- ***Tree Planting Projects***

- 630-CITY Level 1 Tree Planting – 216 residential requested trees in city right of ways – In Progress
- Tree Replacement Program - 55 dead/dying trees removed and replaced - In Progress
- Norfolk-Soutel Level 2 Tree planting – 36 trees in medians and row's on Soutel Dr. – Completed

- **Solid Waste**

- ***Ash Remediation***

- Gold Merit/Pope Place – The City is currently responding to comments from the bidders and anticipates having the responses by COB Friday, June 9, 2022. Additionally, one of the property owners has submitted a bid protest on the remedial action methodology to be used for the cleanup. Procurement is evaluating the bid protest to determine if the property owner has standing to protest the bid itself.
- Hema Rd – The City is in the final stages of the field work to determine the horizontal and vertical extent of contamination for the property parcels the City has an access agreement from the property owner. The City continues to work with the FDEP to obtain access to additional privately owned properties that require sampling.
- Lonnie Miller - The City is in the final stages of competing the Design-Build RFP specifications for the re-bid of the project. Expected submittal of final RFP documents to Procurement in mid to late June, 2022.

## **Completed Projects (since FY 18/19 to June 2022)**

- **Engineering**

- ***Roadway Improvements***

- Lenox Ave Sidewalk (from Old Middleburg Rd to Memorial Park Blvd)
- Broadway Avenue Guardrail Repairs – This project includes endwall fortification and guardrail replacement.
- Bridge 724360 on Trout River Blvd Maintenance – This project includes guardrail repair and bridge cleanup and sidewalk maintenance.
- Trout River Blvd and Sibbald Guardrail Repairs – This project repairs the guardrailing damaged at the intersection of Trout River Blvd and Sibbald Avenue.
- Gateway Soutel Norfolk Project
- Sibbald Road Sidewalk (Archery Ave to Soutel Dr)
- Ken Knight Dr – speed humps and additional street lighting
- Moncrief/Dinsmore Rd Bridge Replacement
- Hyde Grove Avenue Pedestrian Bridge – Old wooden planking and hand railing was removed and replaced with new, and the rest was pressure washed.
- Grace Lane Bridge Maintenance – Deck and concrete railing cleaning, joint sealing, vegetation removal, guardrail repairs.
- Pickettville Road Guardrail Repairs
- Pickettville Road Bridge Guardrail Safety Upgrade – Removed old guardrail and replaced with new meeting current standards, deck and concrete railing cleaning, joint sealing, vegetation removal.
- Old Kings Road Bridge Guardrail Safety Upgrade - Removed old guardrail and replaced with new meeting current standards, deck and concrete railing cleaning, joint sealing, vegetation removal.



- ***Stormwater/Wastewater***
  - Sophist Circle (Carver International Neighborhood) Underdrain Replacement
  - Jack Horner Lane/Miss Muffet Lane (Underdrain)
  - Romilly Dr Drainage Improvements
  - Citra Ave Water Extension
  - Hamilton Circle Ditch Pipe
  - Rogers Avenue Water Extension
- ***Libraries***
  - Webb Wesconnett Regional Library – Children’s Center
- ***Parks***
  - Moncrief Community Center (5656 Moncrief Rd W)
  - Charles Boobie Clark Park – Pool Retrofit
  - Lonnie Miller Park Ampitheater
  - Harborview Boat Ramp
  - Charles Reese Park Boat Ramp & Dock
- **Traffic Engineering**
  - ***Pavement Markings***
    - Ricker Rd (Old Middleburg Rd to Morse Ave)
    - Picketville Rd ( Edgewood Dr to Old Kings Rd) – removed from list, closed RXR crossing striping not required.
    - Clyde Dr (Norfolk Blvd to Soutel Dr)
    - Commonwealth Ave (Bullsbay Rd to Imeson Rd)
    - Wilson Blvd (Debra Dr W to Longleaf Forest Ln) (CD 10 & 12)
    - Wiley Rd (Old Middleburg to Lane Ave)
    - Lane Ave (Wilson to Harlow)

- **Pedestrian Crossings**

- Ribault Scenic Dr @ Mathis Elementary School (School Flashers)
- Ribault Middle School (RRFB Flashers)

- **Roadway Sign, Stripe & Signal**

- Ellis Rd S & Verna Blvd (rebuild signal)
- Commonwealth & Ellis (rebuild signal) – removed due to funding

- **Traffic Signal Improvements (Rebuilds)**

- Moncrief & Cleveland
- Moncrief & Avenue B
- 45th & Cleveland
- 45<sup>th</sup> & Avenue B

- **Traffic Street Lights (Mast Arm Paint)**

- Pritchard @ Bulls Bay (CD 8 & 10)
- Pritchard @ Imeson (CD 8 & 10)
- Pritchard @ Sportsman (CD 8 & 10)

- **Right of Way & Stormwater**

**CD 10 Sidewalks**

CD	Location	From	To
10	Sharbeth Dr S	Sharbeth Dr E	Matador Dr
10	Kinlock Dr	Gaspar Cr E	Richardson Rd
10	SA Hull Elem	NE Corner	Hull St / Ageson Rd

Resurfacing Program		
Location	From	To
Commonwealth Av	Edgewood Av N	Commonwealth I-295 WB XY N RP
Commonwealth Av	Commonwealth Exit I- 295 WB S RP	Imeson Rd
Foxboro Rd	Priory Av	Sibbald Rd

Locksley Av	Priory Av	Foxboro Rd
Norfolk Bv	Clyde Dr	Rochdale Rd
Bassanova Ct	Ray Rd	Dead End
Fitzwalter Rd	Williamsburg Av	Portsmouth Av
12 <sup>th</sup> St W	Huron St	Melson Av
12 <sup>th</sup> St W	Edgewood Av N	Lane Av
Wilson Bv	Debra Dr W	Fouraker Rd
Wilson Bv	Fouraker Rd	Wilson Bv W
Wilson Bv W	Wilson Bv	Dead End
Pettiford Dr E	Ray Rd	Pettiford Dr W
Pettiford Dr W	Francis Rd	Pettiford Dr E
Clyde Dr	Ribault Av	Soutel Dr
Hickorynut St	Ribault Av	Dead End
Iris Blvd	D St	Spirea St
Gullege Dr	Tubman Dr S	Tubman Dr N
Robert F Kennedy Cir	Welland Rd	Dead End
Lyster Cir	Welland Rd	Welland Rd
Andrew Robinson Dr	Richardson Rd	Irving Scott Dr
Tamworth Rd	Williamsburg Av	Portsmouth Av
Carnation Rd	Wisteria St	Spirea St
Gaspar Cr S Gaspar Cr W Gaspar Cr E Gaspar Cr N	Gaspar Cr E Gaspar Cr S Kinlock Dr N Gaspar Cr E	Gaspar Cr W Gaspar Cr N Gaspar Cr N Gaspar Cr W
Arrowsmith Rd	Norfolk Bv	Foxboro Rd
Devonshire Bv	Soutel Dr	Foxboro Rd
Roanoke Bv	Spottswood Rd	Sibbald Rd
Spottswood Rd, Spottswood Rd N, Spottswood Rd N	Williamsburg Av	Roanoke Bv
Kinlock Dr, Kinlock Dr N, Kinlock Dr S, Kinlock Dr W, Kinlock Dr Ct	Gaspar Cr E	Richardson Rd
Strawflower Pl	Moncrief Rd W	Dead End
Lockhart Dr Lockhart Dr E	Lockhart Dr E Lockhart Dr	Cleveland Rd Owen Av

o **Micro-Surfacing**

Street Name	From	To
Barney Rd	Old Kings Rd	Dead End
Jaguar Dr	Tempest St	Monza St

Jaguar Dr W	Jaguar Dr	Renault Dr S
Kenny Rd	Maude Rd	Pickettville Rd
Maude Rd	Old Lane Ave	Kenny Rd
Volvo St	Hillman Dr	Volvo St W
Volvo St W	Volvo St	Renault Dr S
Benning Rd	Sumter Rd	Beautyrest Ave
Bland Rd	Sumter Rd	Stimson Rd
Bragg Rd	Sumter Rd	Beautyrest Ave
Stimson Rd	Highway Ave	Hancock Rd
Addison Rd	Lincrest Dr S	Lincrest Dr N
Castleton Dr	Laurens Rd	Lincrest Dr W
Churchill Dr	Darlington Dr	Soutel Dr
Doncaster Ave	Norfolk Blvd	Sibbald Rd
Oak Leaf Rd	Harbor View Dr	Clyde Dr
Polan Ln	Bunche Dr S	King Cole Dr

○ **Sidewalk (Repairs)**

- 6171 Hill View Ct
- 8407 Sophist Cir W
- W Moncrief Rd & Soutel Dr
- Finch Ave & International Dr
- Memorial Park Rd & N Old Middleburg Rd
- 8418 N Blazing Star Rd
- 7552 Melvin Rd
- 4130 Owen Ave
- 6063 John F Kennedy Dr N
- 6929 Arques Rd
- 8359 Chessman Ct
- 4703 Hatteras Rd
- 4713 Hatteras Rd
- 8345 Ireland Dr

- 8359 Fury Dr
- 5706 Porsche Rd
- Glendas Meadow Dr & Noroad
- 6311 Dickens Dr
- 7155 Wheat Rd
- 6115 W Deepwood Dr
- Norfolk Blvd & Rochdale Rd
- 0 45<sup>th</sup> St W
- 7466 Proxima Rd
- 6412 Manhattan Dr
- Howell Dr & Harbor View Dr
- 6950 Hyde Grove Ave
- Harbor View Dr & Bermuda Rd
- Ricker Rd & Indian Lakes Dr
- Ricker Rd & Falcon St
- 8516 Buckingham Rd
- 7622 Bronson Ln
- 7623 E John F Kennedy Dr
- Bedivere Rd & Spottswood Rd
- 4016 Harbor View Dr
- 3741 Torres Ct
- 8253 Newport Rd
- Firestone Rd & S McCarty Dr
- 4279 Varner Rd
- 8205 Barracuda Rd
- 8524 W Lincrest Dr
- 4144 Jammes Rd
- 4805 Playschool Dr
- Willow Run Rd & W Deepwood Dr
- 7184 Matthew St
- 5904 Floradale Dr
- Katanga Dr N
- 2719 W Edgewood Ave
- 6453 Kinlock Dr
- 5923 Soutel Dr
- 6426 Manhattan Dr

- **Public Buildings**

- Charles Clark Community Center – Roof replacement for the center, pool pump house and pool restroom
- Jacksonville Heights Elementary Park – Roof replacements
- Lane Wiley Senior Center – Window replacement; bathroom/kitchen renovations & parking lot repaved.

- Legends Center – Reroute generator fume direction
- Legends Center – Increase generator fuel tank size. Remove due to funding for FY 21/22.
- Leroy Clemons Senior Center - Interior Renovations
- Leroy Clemons Senior Center – LVT flooring was installed; window replacement; interior painting.
- Leroy Clemons Senior Center – Septic Abandonment & tie to sewer –
- Lincolnville Senior Center - Replace HVAC
- Lonnie Miller Park – Lift Station Replacement
- Scott Recreation Center – Interior ADA Improvements
- Webb Library – Exterior ADA Improvements
- Webb Library - Removed light bollards at exterior

- **Mowing & Landscape**


- ***Tree Planting Projects***

- Harlow Blvd – 54 Median Tree Planting (Mother Hubbard Dr South to Arthur Durham Dr)
- Bakersfield Tree Planting – Open Space Shade Tree Planting (Phase II)

**Council District 10 West  
Parks Recreation and Community Services Updates, June 2022  
CM Priestly Jackson**

**Melvin Park**

- Playground on order, Summer, 2022



**Mary Lena Gibbs**

- Playground on order, Summer, 2022
- Synthetic turf playground surfacing
- Gym Improvements of \$500,000

**Other Park News**

- Upgrades this upcoming year:
  - Barco Field (restroom)
  - Jacksonville Heights Elementary School (restroom)
  - McGirts Creek (restroom)
  - Wheat Road (restroom)



ONE CITY. ONE JACKSONVILLE.

# Traffic Calming by Petition for 118<sup>th</sup> Street and Westin Duval June 13<sup>th</sup>, 2022

by Christopher W. LeDew, P.E.  
Chief of Traffic Engineering





## Types of Traffic Calming

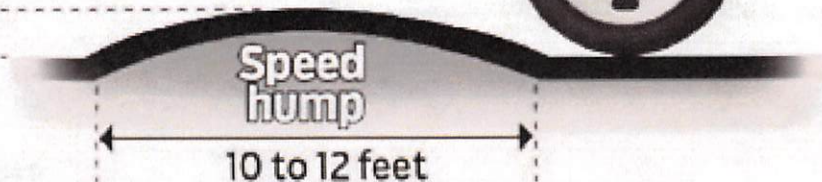
1. Speed Humps and Speed Tables
2. Raised Crosswalks
3. Bulb-outs and narrowing lanes
4. Mini-Roundabouts
5. Lowering the Posted Speed Limit

# What is a speed hump?

## Speed hump

Used mostly on residential streets with speed limits up to 25 mph.


↕ 3 to 4 inches



## Speed table


Used on more traveled residential streets with speed limits up to 30 mph.

↕ 3 to 4 inches



Note: Drawings not to scale

# COJ Speed Hump



# Traffic Calming by Petition on 118th Street -Ricker Rd. to Checkmate Lane



# 9 new speed humps



Ricker Rd.

9 new speed humps in approximately these locations

Dickens Dr.

118th Street

Checkmate Ln.




# Petition Process

- 75% of the affected property owners must sign
- Traffic Engineering will create the petition

<u>PETITION FORM</u>			
<i>Name (Print)</i>	<i>Signature</i>	<i>Address</i>	<i>Phone #</i>

# Cost to Neighborhood

- 118<sup>th</sup> Street
- Each speed hump costs COJ: \$ 3,600
- If “cut-through” -> neighborhood pays: \$ 1,500 each
- This project has 9 Speed Humps
- Cost to Neighborhood for this project: \$ 13,500





# Westin Duval- Steamboat Springs Dr.



# Cost to Neighborhood

- Westin Duval
- Each speed hump costs COJ: \$ 3,600
- No “cut-through” -> neighborhood pays: \$ 3,000
- This project has 4 Speed Humps
- Cost to Neighborhood for this project: \$ 12,000





# Questions?



ONE CITY. ONE JACKSONVILLE.